

ITEM 13. STREET EVENTS – TEMPORARY ROAD CLOSURES – VIVID SYDNEY 2016

TRIM RECORD NO: 2015/094967

RECOMMENDATION

It is recommended that the Committee endorse the temporary road closures associated with the Vivid Light Festival from Friday 27 May 2015 to Monday 18 June 2015 from 5pm to Midnight subject to the following conditions:

- (A) The Applicant must comply with the temporary road closures conditions as stipulated in Schedule B of this Agenda.
- (B) The Applicant must contact Sydney City Police to discuss deployment of user pay police for the event.
- (C) The Applicant must contact the City's Venue Management Unit to discuss the event.
- (D) The Applicant is to obtain a Road Occupancy Licence from the Transport Management Centre prior to commencement of the event.
- (E) The Applicant must provide a telephone number of the supervisor responsible for the proposed event and include contact details in the notification letters to be distributed to affected stakeholders.
- (F) The Applicant must contact Sydney Buses and arrange and pay for the rerouting of bus services around the closures, the temporary relocation of bus stops and any additional staff required.
- (G) If the above closure dates conflict with any works associated with the CBD and South East Light Rail (CSELR) project, other major works or special events, they may be changed to new dates in consultation with the Transport Management Centre and the Sydney City Police.

VOTING MEMBERS FOR THIS ITEM

<i>Voting Members</i>	<i>Support</i>	<i>Object</i>
City of Sydney		
Roads and Maritime Services		
NSW Police – Sydney City LAC		
Representative for the Member for Sydney		

DECISION

BACKGROUND

Vivid Sydney is an annual event that comprises Vivid Light, Vivid Music and Vivid Ideas. In 2016, the event will commence on Friday 27 May and continue through until Saturday 18 June 2016. Destination NSW is the event owner.

COMMENTS

Temporary road closures and Special Event clearways will be in place in the Sydney CBD, The Rocks, Dawes Point, and Millers Point from Friday 27 May to Saturday 18 June for Vivid 2016.

Vivid Light is scheduled to start at 6pm and finish at 11pm daily.

On Monday to Thursday roads will begin closing at 7pm and will remain closed until midnight. On Fridays roads will begin closing from 6pm and will remain closed until midnight.

On weekends and the June public holiday, roads will begin closing at 5pm and remain closed until midnight.

Special Event Clearways will also be in operation from 3pm to 11pm daily. Exceptions will be in place for timetabled route buses and taxis in key locations.

Temporary Road Closures – 30-31 May, 1-2 June, 6-9 June, 14-16 June 2016 between 7pm and Midnight

Alfred Street between Pitt and George Streets	(westbound)
Argyle Street between George Street and Circular Quay West	(both directions)
Circular Quay West from Argyle Street	(both directions)
George Street between Alfred and Lower Fort Streets	(both directions)
Hickson Road between George and Pottinger Streets	(both directions)
Upper Roadway From Hickson Road (Overseas Passenger Terminal)	(both directions)

Temporary Road Closures – 27 May, 3 June, 10 June, 17 June 2016 between 6pm and Midnight

Alfred Street between Phillip and George Streets	(both directions)
Argyle Street between George Street and Circular Quay West	(both directions)
Blue Anchor Lane from George Street	(both directions)
Circular Quay West from Argyle Street	(both directions)
Essex Street between Harrington and George Streets	(both directions)
George Street between Grosvenor and Lower Fort Streets	(both directions)
Hickson Road between George and Pottinger Streets	(both directions)
Loftus Street between Bridge and Alfred Streets	(both directions)
Macquarie Street north of Albert Street	(both directions)
Phillip Street between Bridge and Alfred Streets	(northbound)
Phillip Street between Alfred and Albert Streets	(southbound)
Pitt Street between Alfred Street and Reiby Place	(both directions)
Upper Roadway from Hickson Road (Overseas Passenger Terminal)	(both directions)
Young Street between Bridge and Alfred Streets	(both directions)

**Temporary Road Closures – 28 May, 4 June, 11 June, 12 June, 18 June 2016 between
5pm and Midnight**

Abercrombie Lane between Pitt Street and Tank Stream Way	(both directions)
Alfred Street between Phillip and George Streets	(both directions)
Argyle Street between George Street and Circular Quay West	(both directions)
Argyle Street between Harrington and Lower Fort Streets	(both directions)
Blue Anchor Lane from George Street	(both directions)
Bond Street from Pitt Street	(both directions)
Bridge Lane between Tank Stream Way and Bridge Street	(both directions)
Bridge Street between Gresham and George Streets	(both directions)
Bulletin Place from Pitt Street	(both directions)
Circular Quay West from Argyle Street	(both directions)
Curtin Place from Pitt Street	(both directions)
Dalley Street from Pitt Street	(both directions)
Essex Street between Harrington and George Streets	(both directions)
George Street between King and Lower Fort Streets	(both directions)
Grosvenor Street between York and George Streets	(eastbound)
Grosvenor Street between George and Lang Streets	(westbound)
Hamilton Street between Curtin Place and Hunter Street	(both directions)
Harrington Street between Essex and Argyle Streets	(both directions)
Hickson Road between George and Pottinger Streets	(both directions)
Hunter Street between Pitt and George Streets	(both directions)
Loftus Street between Bridge and Alfred Streets	(northbound)
Macquarie Street north of Albert Street	(both directions)
Margaret Street between York and George Streets	(eastbound)
Margaret Street between George and Carrington Streets	(westbound)
Phillip Street between Bridge and Alfred Streets	(northbound)
Phillip Street between Alfred and Albert Streets	(southbound)
Pitt Street between Alfred and Hunter Streets	(southbound)
Reiby Place between Loftus and Pitt Streets	(northbound)
Rugby Place from Pitt Street	(both directions)
Spring Street between Gresham and Pitt Streets	(both directions)
Tank Stream Way between Bridge Street and Abercrombie Lane	(both directions)
Underwood Street between Pitt and Dalley Streets	(both directions)
Upper Roadway from Hickson Road (Overseas Passenger Terminal)	(both directions)
Young Street between Bridge and Alfred Streets	(both directions)

Temporary Road Closures – 29 May, 5 June, 13 June 2016 between 5pm and Midnight

Alfred Street between Phillip and George Streets	(both directions)
Argyle Street between George Street and Circular Quay West	(both directions)
Blue Anchor Lane from George Street	(both directions)
Circular Quay West from Argyle Street	(both directions)
Essex Street between Harrington and George Streets	(both directions)
George Street between Grosvenor and Lower Fort Streets	(both directions)
Hickson Road between George and Pottinger Streets	(both directions)
Loftus Street between Bridge and Alfred Streets	
Macquarie Street north of Albert Street	(both directions)
Phillip Street between Bridge and Alfred Streets	(northbound)
Phillip Street between Alfred and Albert Streets	(southbound)
Pitt Street between Alfred Street and Reiby Place	(both directions)
Upper Roadway from Hickson Road (Overseas Passenger Terminal)	(both directions)
Young Street between Bridge and Alfred Streets	(both directions)

Special Event Clearways – 30-31 May, 1-2 June, 6-9 June, 14-16 June 2016 between 3pm and 11pm

Argyle Street between George Street and Circular Quay West	(both sides)
Circular Quay West from Argyle Street	(both sides)
Hickson Road between Pier One Sydney Harbour Hotel Driveway and George Street (Authorised Accessible Buses Excepted (Mon-Thu only))	(eastern side)
Loftus Street between Reiby Place and Alfred Street (Authorised Accessible Buses Excepted (Mon-Thu only))	(western side)

Special Event Clearways – 27 May, 3 June, 10 June, 10 June 2016 between 3pm and 11pm

Albert Street between Macquarie and Phillip Streets	(both sides)
Alfred Street between Phillip and George Streets	(both sides)
Argyle Street between George Street and Circular Quay West	(both sides)
Bent Street between Macquarie and O'Connell Streets	(southern side)
Bent Street between O'Connell and Gresham Streets (Authorised Route Buses Excepted)	(southern side)
Bent Street between Gresham and Macquarie Streets	(northern side)
Bligh Street between Bent and Hunter Streets (Authorised Route Buses Excepted)	
Bond Street between Pitt and George Streets	(both sides)
Bridge Street between Macquarie and George Streets	(both sides)
Castlereagh Street between Hunter Street and Martin Place (Authorised Route Buses Excepted)	(western side)

Castlereagh Street between Hunter and Park Streets	(eastern side)
Castlereagh Street between Martin Place and Park Street	(western side)
Circular Quay West from Argyle Street	(both sides)
Clarence Street between Druitt and Margaret Streets (Authorised Route Buses Excepted)	(eastern side)
Clarence Street between Market and Erskine Streets	(western side)
Clarence Street between Druitt and Market Streets (Authorised Route Buses Excepted)	(western side)
Clarence Street between Erskine and Margaret Streets (Authorised Route Buses Excepted)	(western side)
Elizabeth Street between Bathurst and Hunter Streets	(western side)
Elizabeth Street between Hunter and Park Streets	(eastern side)
Essex Street between Harrington and George Streets	(both sides)
George Street between King and Margaret Streets	(western side)
George Street between Hunter and King Streets	(eastern side)
Grosvenor Street between York and George Streets	(both sides)
Harrington Street between Essex and Grosvenor Streets	(eastern side)
Hickson Road between Pier One Hotel Driveway and George Street	(eastern side)
Hunter Street between Macquarie and George Streets	(both sides)
King Street between Sussex and Elizabeth Streets	(both sides)
Loftus Street between Bridge and Alfred Streets	(both sides)
Macquarie Street between Bent and Bridge Streets	(western side)
Macquarie Street north of Bridge Street	(eastern side)
Market Street between Elizabeth and Sussex Streets	(southern side)
Market Street between Castlereagh and Sussex Streets	(northern side)
O'Connell Street between Bent and Hunter Streets (Authorised Route Buses Excepted)	(eastern side)
O'Connell Street between Bent and Hunter Streets	(western side)
Phillip Street between Hunter and Alfred Streets	(both sides)
Pitt Street between Alfred and Bridge Streets	(western side)
Pitt Street between Alfred Street and Bulletin Place (Taxis Excepted)	(eastern side)
Pitt Street between Bulletin Place and Bridge Street	(eastern side)
Pitt Street between Bridge and Hunter Streets (Authorised Route Buses Excepted)	(both sides)
Spring Street between Gresham and Pitt Streets (Authorised Route Buses Excepted)	(southern side)
Sussex Street between Erskine and Market Streets	(both sides)
York Street between Grosvenor and Market Streets	(eastern side)
York Street between Grosvenor and Margaret Streets	(western side)

York Street between Margaret and Erskine Streets (**Authorised Route Buses Excepted**)
(western side)

York Street between Erskine and Market Streets (western side)

Young Street between Bridge and Alfred Streets (both sides)

Special Event Clearways – 28 May, 4 June, 11-12 June, 18 June 2016 between 3pm and 11pm

Abercrombie Lane between Pitt Street and Tank Stream Way (both sides)

Albert Street between Macquarie and Phillip Streets (both sides)

Alfred Street between Phillip and George Streets (both sides)

Argyle Street between George Street and Circular Quay West (both sides)

Argyle Street between Lower Fort and Harrington Streets (both sides)

Bent Street between Macquarie and O'Connell Streets (southern side)

Bent Street between O'Connell and Gresham Streets (**Authorised Route Buses Excepted**)
(southern side)

Bent Street between Gresham and Macquarie Streets (northern side)

Bligh Street between Bent and Hunter Streets (**Authorised Route Buses Excepted**)
(both sides)

Bond Street between Pitt and George Streets (both sides)

Bridge Street between Macquarie and George Streets (both sides)

Castlereagh Street between Hunter Street and Martin Place (**Authorised Route Buses Excepted**)
(western side)

Castlereagh Street between Hunter and Park Streets (eastern side)

Castlereagh Street between Martin Place and Park Street (western side)

Circular Quay West from Argyle Street (both sides)

Clarence Street between Druiitt and Margaret Streets (**Authorised Route Buses Excepted**)
(eastern side)

Clarence Street between Market and Erskine Streets (western side)

Clarence Street between Druiitt and Market Streets (**Authorised Route Buses Excepted**)
(western side)

Clarence Street between Erskine and Margaret Streets (**Authorised Route Buses Excepted**)
(western side)

College Street between Park Street and St Marys Road (both sides)

Curtin Place from Pitt Street (both sides)

Dalley Street between Underwood and Pitt Streets (both sides)

Elizabeth Street between Bathurst and Hunter Streets (western side)

Elizabeth Street between Hunter and Park Streets (eastern side)

Essex Street between Harrington and George Streets (both sides)

George Street between King Street and Hickson Road (both sides)

Gresham Street between Bridge and Bent Streets (both sides)

Grosvenor Street between York and George Street	(both sides)
Hamilton Street between Curtin Place and Hunter Street	(both sides)
Harrington Street between Essex and Grosvenor Streets	(eastern side)
Harrington Street between Argyle Street and Mission Stairs	(both sides)
Hickson Road between Pier One Hotel Driveway and George Street	(both sides)
Hunter Street between Macquarie and George Streets	(both sides)
King Street between Elizabeth and Phillip Streets (Authorised Route Buses Excepted)	(northern side)
King Street between Sussex and Elizabeth Streets	(both sides)
Loftus Street between Bent and Alfred Streets	(both sides)
Macquarie Street between Bent and Bridge Streets	(western side)
Macquarie Street north of Prince Albert Road	(eastern side)
Market Street between Elizabeth and Sussex Streets	(southern side)
Market Street between Castlereagh and Sussex Streets	(northern side)
O'Connell Street between Bent and Hunter Streets (Authorised Route Buses Excepted)	(eastern side)
O'Connell Street between Bent and Hunter Streets	(western side)
Phillip Street between Hunter and Alfred Streets	(both sides)
Phillip Street between King and Hunter Streets (Authorised Route Buses Excepted)	(western side)
Pitt Street between Alfred and Bridge Streets	(both sides)
Pitt Street between Bridge and Hunter Streets (Authorised Route Buses Excepted)	(both sides)
Pitt Street between Hunter and King Streets	(both sides)
Prince Albert Road between Macquarie and College Streets	(both sides)
Reiby Place between Loftus and Pitt Streets	(both sides)
Spring Street between Gresham and Pitt Streets (Authorised Route Buses Excepted)	(southern side)
St James Road between Macquarie and Elizabeth Streets	(southern side)
Sussex Street between Erskine and Market Streets	(both sides)
Tank Stream Way between Bridge Street and Abercrombie Lane	(both sides)
Underwood Street between Pitt and Dalley Streets	(both sides)
York Street between Grosvenor and Market Streets	(eastern side)
York Street between Grosvenor and Margaret Streets	(western side)
York Street between Margaret and Erskine Streets (Authorised Route Buses Excepted)	(western side)
York Street between Erskine and Market Streets	(western side)
Young Street between Bridge and Alfred Streets	(both sides)

Special Event Clearways – 29 May, 5 June, 13 June 2016 between 3pm and 11pm

Albert Street between Macquarie and Phillip Streets	(both sides)
Alfred Street between Phillip and George Streets	(both sides)
Argyle Street between George Street and Circular Quay West	(both sides)
Bent Street between Macquarie and O’Connell Streets	(southern side)
Bent Street between O’Connell and Gresham Streets (Authorised Route Buses Excepted)	(southern side)
Bent Street between Gresham and Macquarie Streets	(northern side)
Bligh Street between Bent and Hunter Streets (Authorised Route Buses Excepted)	(both sides)
Bond Street between Pitt and George Streets	(both sides)
Bridge Street between Macquarie and George Streets	(both sides)
Castlereagh Street between Hunter Street and Martin Place (Authorised Route Buses Excepted)	(western side)
Castlereagh Street between Hunter and Park Streets	(eastern side)
Castlereagh Street between Martin Place and Park Street	(western side)
Circular Quay West from Argyle Street	(both sides)
Clarence Street between Druitt and Margaret Streets (Authorised Route Buses Excepted)	(eastern side)
Clarence Street between Market and Erskine Streets	(western side)
Clarence Street between Druitt and Market Streets (Authorised Route Buses Excepted)	(western side)
Clarence Street between Erskine and Margaret Streets (Authorised Route Buses Excepted)	(western side)
Elizabeth Street between Bathurst and Hunter Streets	(western side)
Elizabeth Street between Hunter and Park Streets	(eastern side)
Essex Street between Harrington and George Streets	(both sides)
George Street between King Street and Margaret Street	(western side)
George Street between Hunter and King Streets	(eastern side)
Grosvenor Street between York and George Streets	(both sides)
Harrington Street between Essex and Grosvenor Streets	(eastern side)
Hickson Road between Pier One Hotel Driveway and George Street	(eastern side)
Hunter Street between Macquarie and George Streets	(both sides)
King Street between Sussex and Elizabeth Streets	(both sides)
Loftus Street between Bridge and Alfred Streets	(both sides)
Macquarie Street between Bent and Bridge Streets	(western side)
Macquarie Street north of Bridge Street	(eastern side)
Market Street between Elizabeth and Sussex Streets	(southern side)

Market Street between Castlereagh and Sussex Streets	(northern side)
O'Connell Street between Bent and Hunter Streets (Authorised Route Buses Excepted)	(eastern side)
O'Connell Street between Bent and Hunter Streets	(western side)
Phillip Street between Hunter and Alfred Streets	(both sides)
Pitt Street between Alfred and Bridge Streets	(western side)
Pitt Street between Alfred Street and Bulletin Place (Taxis Excepted)	(eastern side)
Pitt Street between Bulletin Place and Bridge Street	(eastern side)
Pitt Street between Bridge and Hunter Streets (Authorised Route Buses Excepted)	(both sides)
Spring Street between Gresham and Pitt Streets (Authorised Route Buses Excepted)	(southern side)
Sussex Street between Erskine and Market Streets	(both sides)
York Street between Grosvenor and Market Streets	(eastern side)
York Street between Grosvenor and Margaret Streets	(western side)
York Street between Margaret and Erskine Streets (Authorised Route Buses Excepted)	(western side)
York Street between Erskine and Market Streets	(western side)
Young Street between Bridge and Alfred Streets	(both sides)

CONSULTATION

Destination NSW, in conjunction with Transport for NSW (TfNSW), will be required to notify all affected stakeholders via letterbox drop at least two weeks (Friday 13 May 2016) before the event.

FINANCIAL

All costs associated with the proposed closures will be borne by the Applicant.

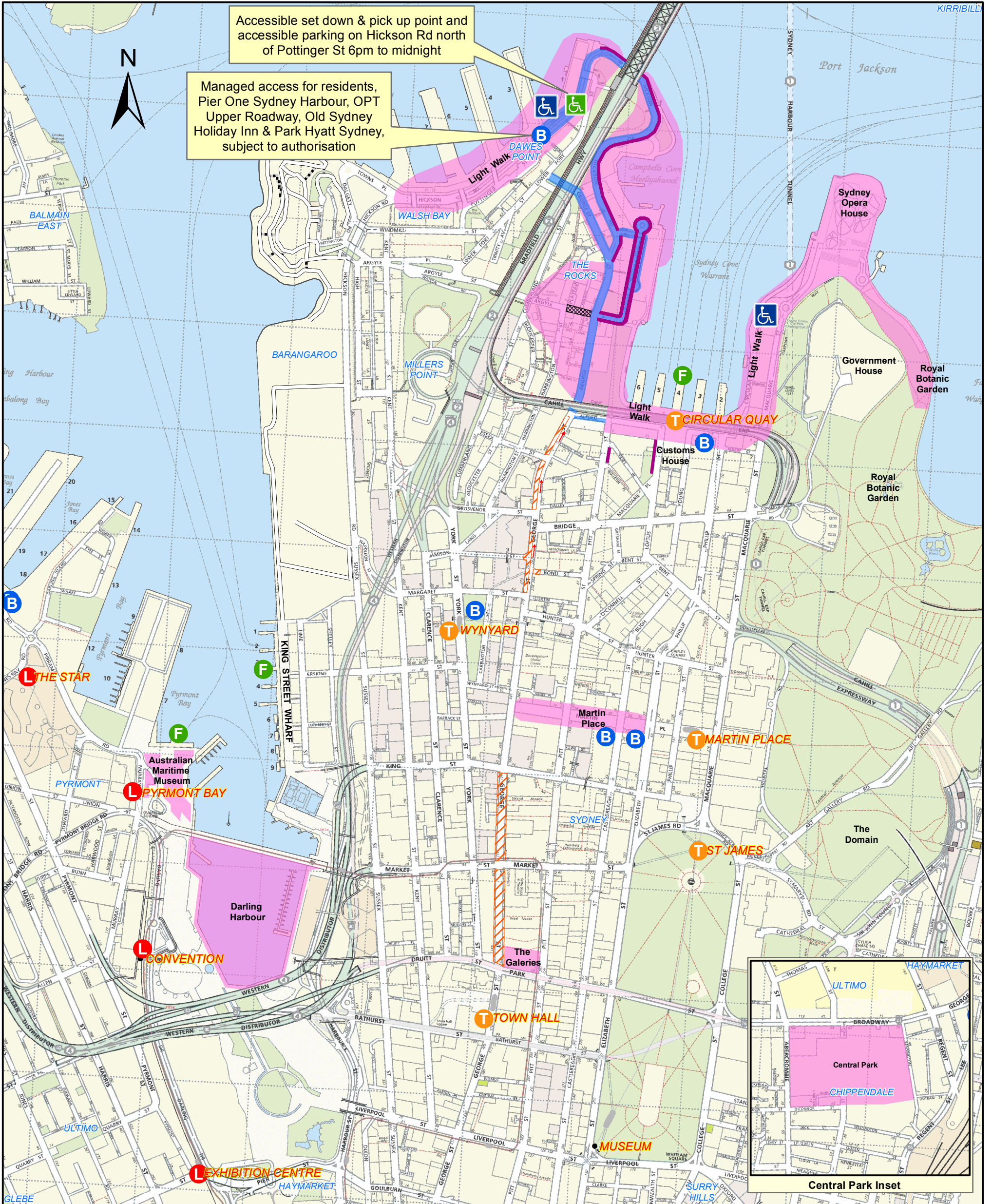
ATTACHMENTS

Street Events – Temporary Road Closures – Vivid Sydney 2016

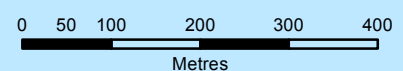
Claudia Calabro – Business Support Officer

Vivid Sydney - Light Walk, CBD & Darling Harbour


Mon to Thurs 30-31 May, Mon to Thurs 1-2, 6-9 & 14-16 June 2016



	Road Closure 7pm to Midnight		Accessible set down & pick up
	SEC 3pm to 11pm		Bus
	Vivid Precincts		Light Rail
	Permanent George St Closure		Ferry
			Train
			Accessible Parking

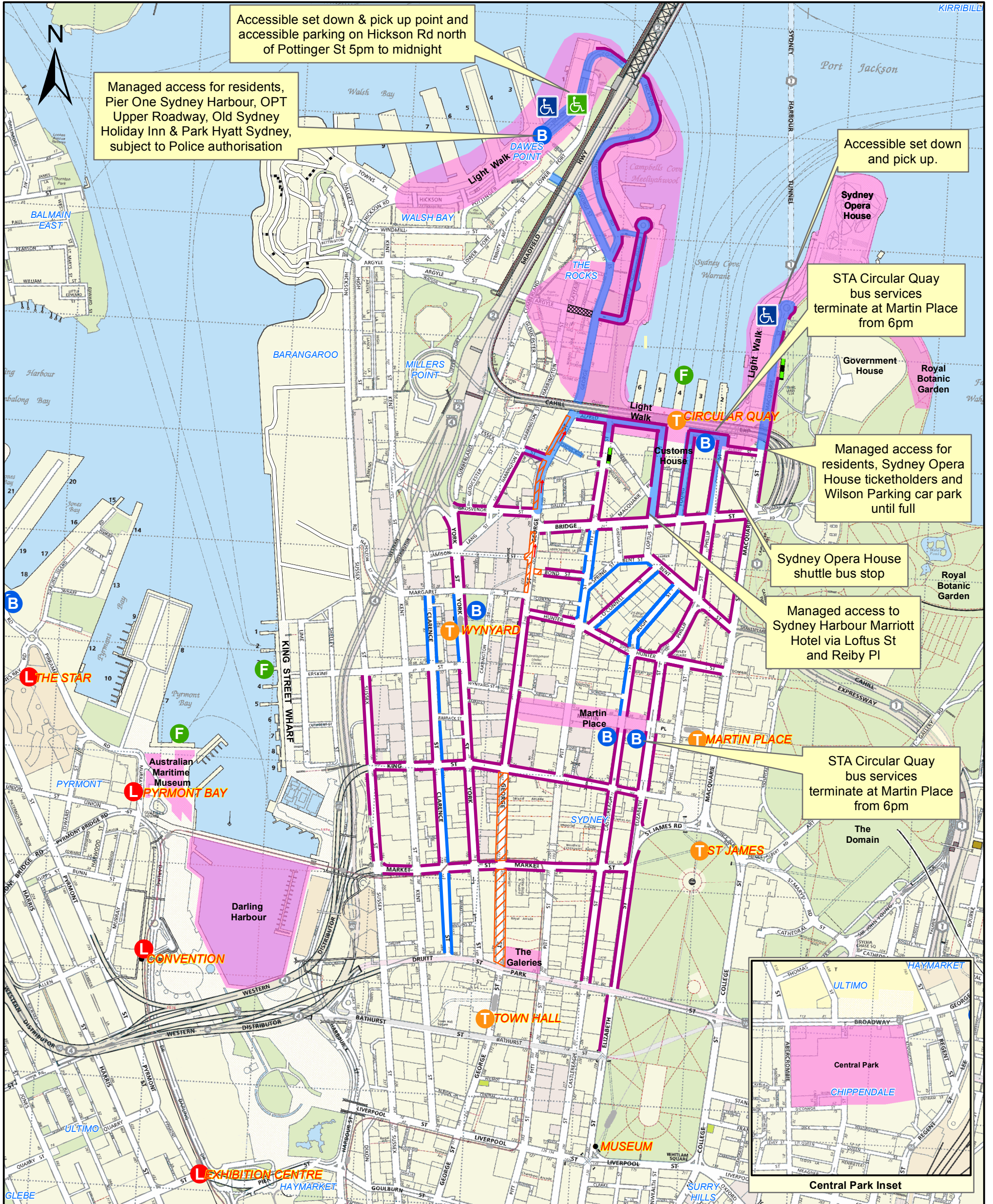


Map by Major Events Section, Transport Management Centre, Eveleigh NSW.
 Base data © Copyright Melway Publishing 2015. Date Issued: April 2016.
 File: VARGIS mxd\Vivid-SECs&RoadClosures2016-A3-Ops1_Comms.mxd

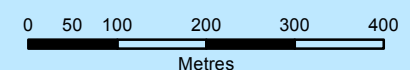


Vivid Sydney - Light Walk, CBD & Darling Harbour


Fri 27 May, Fri 3, Fri 10 & Fri 17 June 2016



Legend			
	Road Closure 6pm to Midnight		Accessible set down & pick up
	SEC 3pm to 11pm		Accessible Parking
	SEC - 3pm to 11pm - Authorised route buses excepted		Bus
	Taxi Rank (Event)		Ferry
	Argyle St Closure		Train
	Vivid Precincts		Light Rail
	Permanent George St Closure		

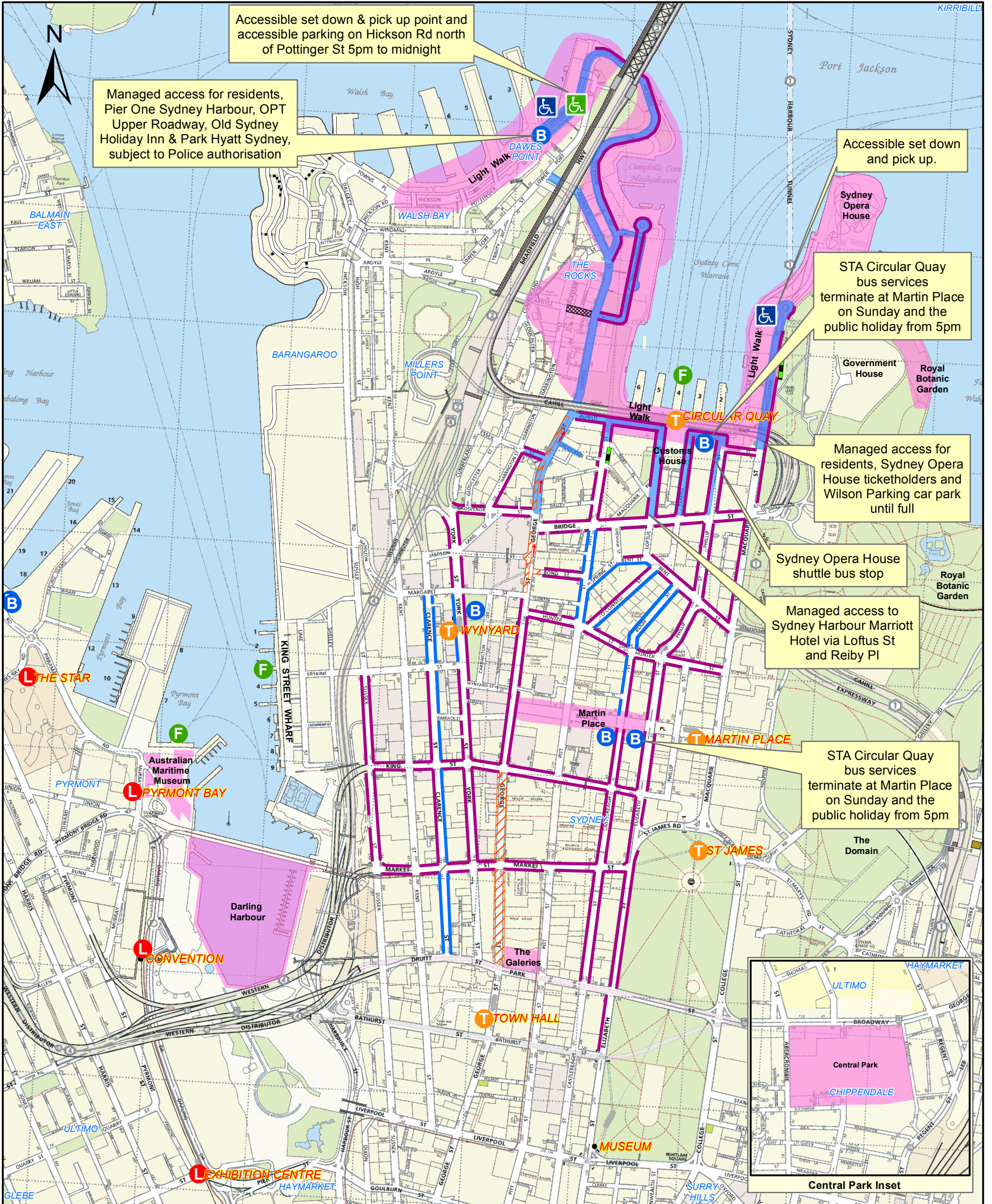


Map by Major Events Section, Transport Management Centre, Eveleigh NSW.
Base data © Copyright Melway Publishing 2014. Date Issued: April 2016.
File: \ARCGIS mxd\Vivid-SECs&RoadClosures2016-A3-Ops2a_Comms.mxd

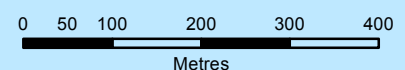


Vivid Sydney - Light Walk, CBD & Darling Harbour


Sun 29 May, Sun 5 Jun & Mon 13 Jun 2016



Legend			
	Road Closure 5pm to Midnight		Accessible set down & pick up
	SEC 3pm to 11pm		Accessible Parking
	SEC - 3pm to 11pm - Authorised route buses excepted		Bus
	Taxi Rank (Event)		Ferry
	Argyle St Closure		Train
	Vivid Precincts		Light Rail
	Permanent George St Closure		

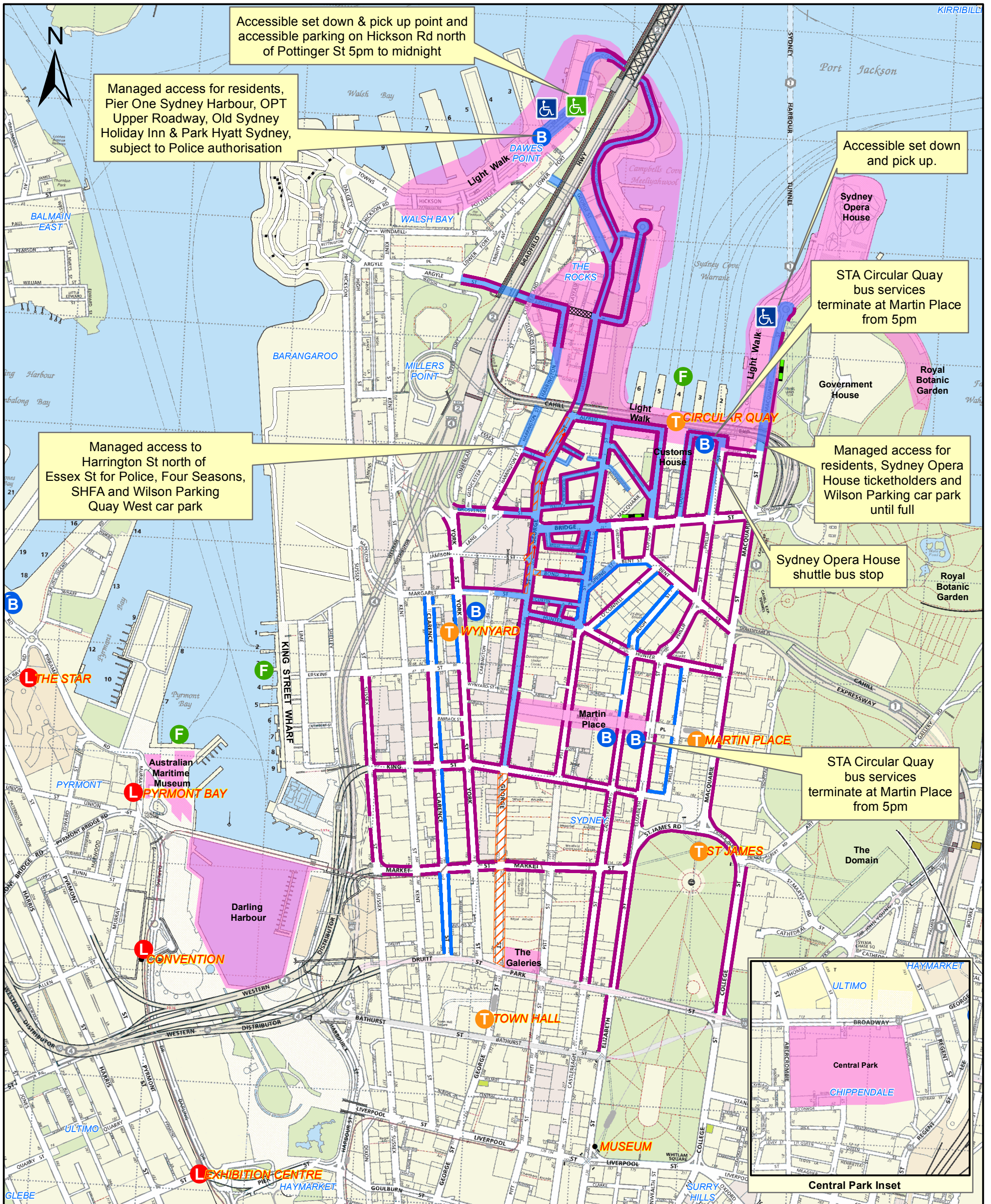


Map by Major Events Section, Transport Management Centre, Eveleigh NSW.
 Base data © Copyright Melway Publishing 2014. Date Issued: April 2016.
 File: \ARCGIS mxd\Vivid-SECs&RoadClosures2016-A3-Ops2b_Comms.mxd

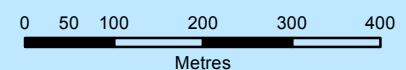


Vivid Sydney - Light Walk, CBD & Darling Harbour

Sat 28 May, Sat 4, Sat 11, Sun 12 & Sat 18 Jun 2016



Legend			
	Road Closure 5pm to Midnight		Accessible set down & pick up
	SEC 3pm to 11pm		Accessible Parking
	SEC 3pm to 11pm - Authorised route buses excepted		Bus
	Taxi Rank (Event)		Ferry
	Argyle St Closure		Train
	Vivid Precincts		Light Rail
	Permanent George St Closure		



Map by Major Events Section, Transport Management Centre, Eveleigh NSW.
Base data © Copyright Melway Publishing 2014. Date Issued: April 2016.
File: VARGIS mxd\Vivid-SECs&RoadClosures2016-A3-Ops3_Comms.mxd

